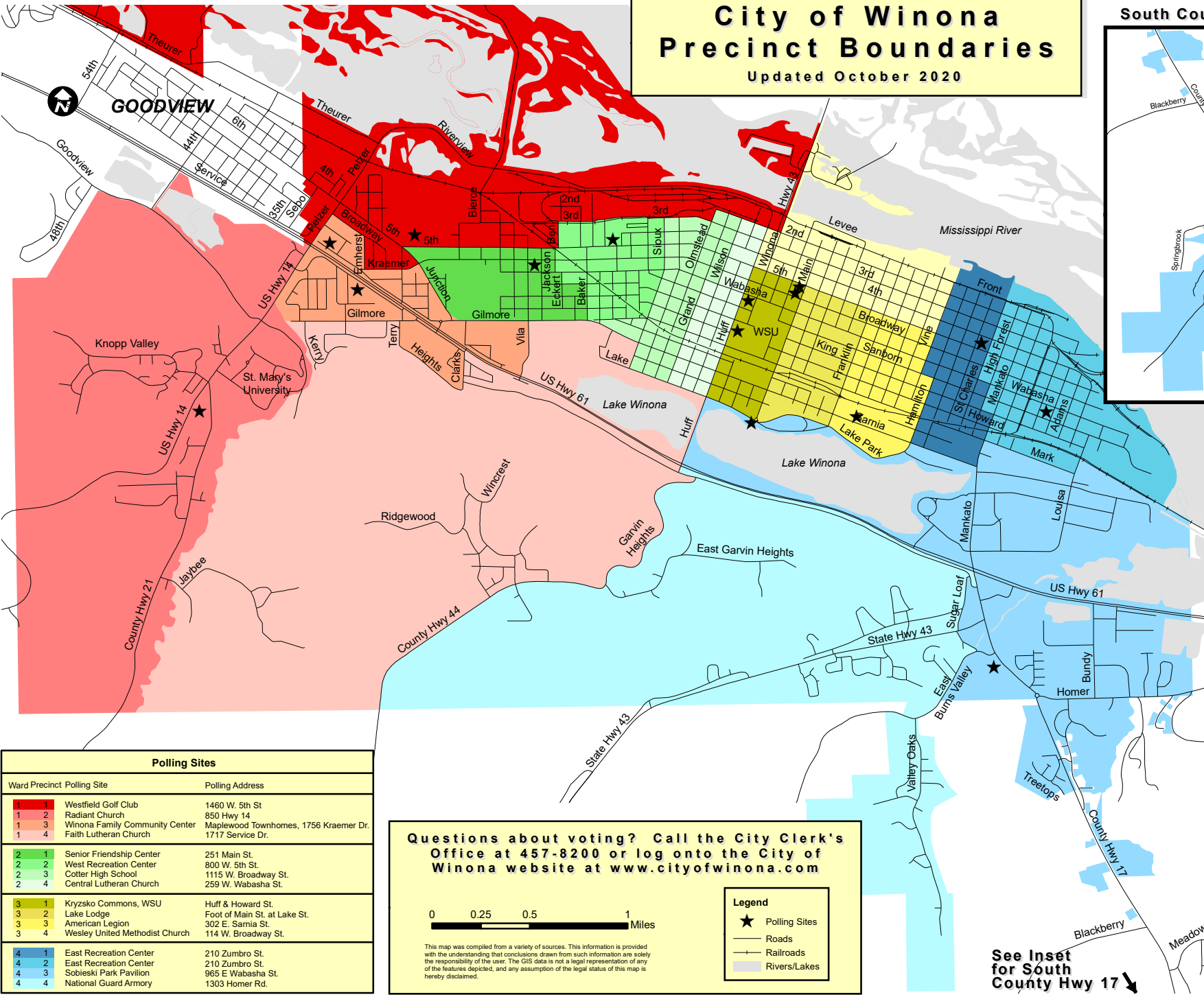
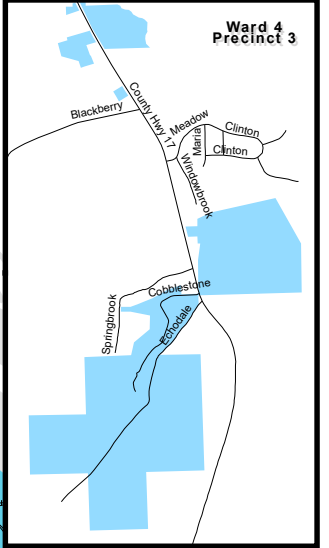


# City of Winona Precinct Boundaries


Updated October 2020

## South County Hwy 17



| Polling Sites |                                |                                       |
|---------------|--------------------------------|---------------------------------------|
| Ward Precinct | Polling Site                   | Polling Address                       |
| 1 3           | Westfield Golf Club            | 1460 W. 5th St                        |
|               | Radiant Church                 | 850 Hwy 14                            |
|               | Winona Family Community Center | Maplewood Townhomes, 1756 Kraemer Dr. |
|               | Faith Lutheran Church          | 1717 Service Dr.                      |
| 2 3           | Senior Friendship Center       | 251 Main St.                          |
|               | West Recreation Center         | 800 W. 5th St.                        |
|               | Cotter High School             | 1115 W. Broadway St.                  |
|               | Central Lutheran Church        | 259 W. Wabasha St.                    |
| 3 4           | Kryzsko Commons, WSU           | Huff & Howard St.                     |
|               | Lake Lodge                     | Foot of Main St. at Lake St.          |
|               | American Legion                | 302 E. Sarnia St.                     |
|               | Wesley United Methodist Church | 114 W. Broadway St.                   |
| 4 4           | East Recreation Center         | 210 Zumbro St.                        |
|               | East Recreation Center         | 210 Zumbro St.                        |
|               | Sobieski Park Pavilion         | 965 E Wabasha St.                     |
|               | National Guard Armory          | 1303 Homer Rd.                        |

**Questions about voting? Call the City Clerk's Office at 457-8200 or log onto the City of Winona website at [www.cityofwinona.com](http://www.cityofwinona.com)**



**Legend**

- ★ Polling Sites
- Roads
- Railroads
- Rivers/Lakes

This map was compiled from a variety of sources. This information is provided with the understanding that conclusions drawn from such information are solely the responsibility of the user. The GIS data is not a legal representation of any of the features depicted, and any assumption of the legal status of this map is hereby disclaimed.

**See Inset for South County Hwy 17**